






SRP V3.3:

2021-2022

CLEARANCE MAP

0 0.25 0.5 1 Miles

-  Snow Removal Route
-  New Routes
-  Winter Trails
-  Parks
-  SCSD Parcels



2021 - 2022 Clearance List

Route	Start	End	Length mi	Notes
Avery Avenue	West Genesee Street	Milton Avenue	1.10	Extension
Butternut Street	Salt Street	Grant Boulevard	1.30	
Catherine Street / Almond Street	James Street	East Genesee Street	0.53	New
Columbus Avenue	Erie Boulevard East	East Genesee Street	0.22	
Court Street	Grant Boulevard	Wolf Street	0.57	New
Dewitt Street	Park Street	James Street	0.20	New
East Chaffee Avenue / Foot Bridge	Valley Drive	Foot Bridge	0.31	New
East Colvin Street	South Avenue	Comstock Avenue	1.62	Extension
East Genesee Street	University Avenue	Hurlburt Road	1.80	
East Water Street	Almond Street	South Beech Street	0.71	New
Erie Boulevard East	Almond Street	Thompson Road	3.15	Extension
Euclid Avenue / Meadowbrook Drive	Westcott Street	East Genesee Street / Hurlburt Road	1.15	
Glenwood / South Avenue	South Geddes Street	Cortland Avenue	1.40	
Grand Avenue/ Velasko Road	South Geddes Street	West Onondaga Street	1.40	New
Grant Boulevard	Pond Street	James Street	1.97	
Hawley Avenue / North Townsend Street	James Street	Oak Street	0.69	New
James Street	State Street	Ridgewood Drive	2.82	
Lancaster Avenue	Euclid Avenue	East Colvin Street	0.99	New
Lillian Avenue / Coughlin Avenue	James Street	North Midler Avenue	0.57	New
Lodi Street	James Street	Erie Boulevard East	0.99	Extension
Martin Luther King East / Cortland Ave	South Salina Street	Renwick Avenue	0.89	New
Midland Avenue	Bellevue Avenue	West Seneca Turnpike	2.40	New
North Midler Avenue	James Street	New Court Ave / City Line	0.47	Extension
North Salina Street	Wolf Street	Wolf Street	1.35	New
North State Street	James Street	Erie Boulevard East	0.50	
Oak Street	Grant Boulevard	Lodi Street	1.40	New
Onondaga Avenue	West Onondaga Street	South Ave	0.80	New
Park Street	Dewitt Street	Hiawatha Boulevard	1.94	Extension
Pond Street	Grant Boulevard	Lodi Street	0.76	Extension
Salt Springs Road	East Genesee Street	Albert Road	1.00	New
Sedgwick Street / Robinson Street	James Street	James Street	0.72	New
Seymour street	South Wilbur Ave	West Onondaga Street	0.95	
Shotwell Park / Sunnycrest Road	James Street	South Midler Avenue	1.00	New
South Avenue	West Onondaga Street	Onondaga Avenue	1.00	
South Geddes Street	West Genesee Street	Glenwood Avenue	2.30	
South Midler Avenue	James Street	Erie Boulevard East	1.59	
South Salina Street	South Adams	City Line South of Dorwin Avenue	4.00	
South Beech Street	Erie Boulevard East	East Genesee Street	0.22	New
South Wilbur Avenue	Tompkins street	Seymour street	0.55	
Tallman Avenue	West Onondaga Street	South Salina Street	0.44	New
Teall Avenue	Grant Boulevard	Erie Boulevard East	1.60	
Tompkins Street	Avery Avenue	South Wilbur Avenue	0.53	
Valley Drive	South Avenue	East Chaffee Avenue	1.50	Extension
West Brighton Avenue	South Avenue	South Salina Street	0.90	
West Fayette Street	West Street	Tompkins Street	1.08	New
West Genesee Street	West Street	City Line West of Myrtle Street	2.05	
West Onondaga Street	West Adams Street	Velasko Road	2.20	
West Seneca Turnpike	Hopper Road	South Salina Street	0.70	
West Street	West Fayette Street	West Onondaga Street	0.54	New
Westcott Street	East Genesee Street	Euclid Avenue	0.58	
Wolf Street	Grant Boulevard	North Salina Street	0.57	New